

**AERODROME GROUND  
MOVEMENT CHART - ICAO**

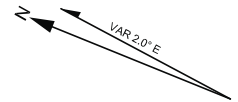
DISTANCES IN METRES,  
ALTITUDES, ELEVATIONS  
AND HEIGHTS IN FEET

**AD ELEV 10 FT**

ARP  
25° 37' 46.11"N  
051° 30' 23.56"E

TWR	120.45
GMC	118.275

**Alkhor / AL KHOR**

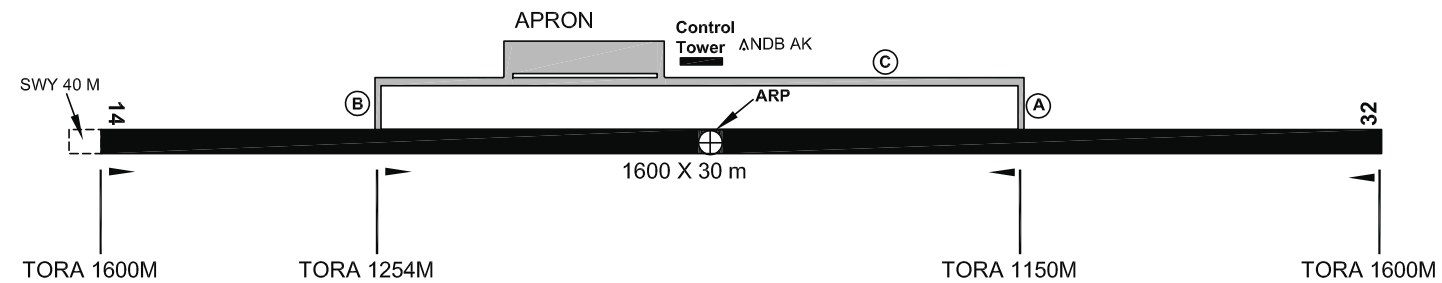


**RUNWAY MARKINGS**  
(Not to Scale)

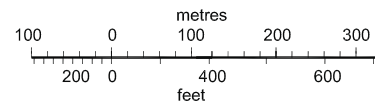


**DECLARED DISTANCES**  
RWY 14 / 32

RWY	TORA	ASDA	TODA	LDA
14	1600	1600	1600	1600
32	1600	1640	1600	1600



RWY SURFACE - ASPHALT - PCN 45/F/B/X/U  
30M WIDE  
APRON SURFACE - ASPHALT - PCN 45/F/B/X/U  
TAXIWAYS SURFACES - A, B & C - ASPHALT-  
PCN 45/F/B/X/U - WIDTH 7.5M  
STOPWAY RWY 32 CONCRETE 40M



Amendment: Page re-numbered.