AERODROME CHART - ICAO

DISTANCES IN METERS, ALTITUDES, ELEVATIONS AND HEIGHTS IN FEET.

ARP
251540N
0513354E

AD ELEV 37 FT

DOHA APP EAST	124.775/120.6	DOHA DIRECTOR	124.05/121.775
DOHA APP WEST	119.725/125.125	DOHA GROUND GMC VEHICLE	121.8
DOHA DIRECTOR EAST	119.4/121.125	DOHA GROUND GMC	121.925
DOHA DIRECTOR WEST	123.875/119.225		
DOHA TOWER	118.9/119.025		

DOHA Intl. OTBD

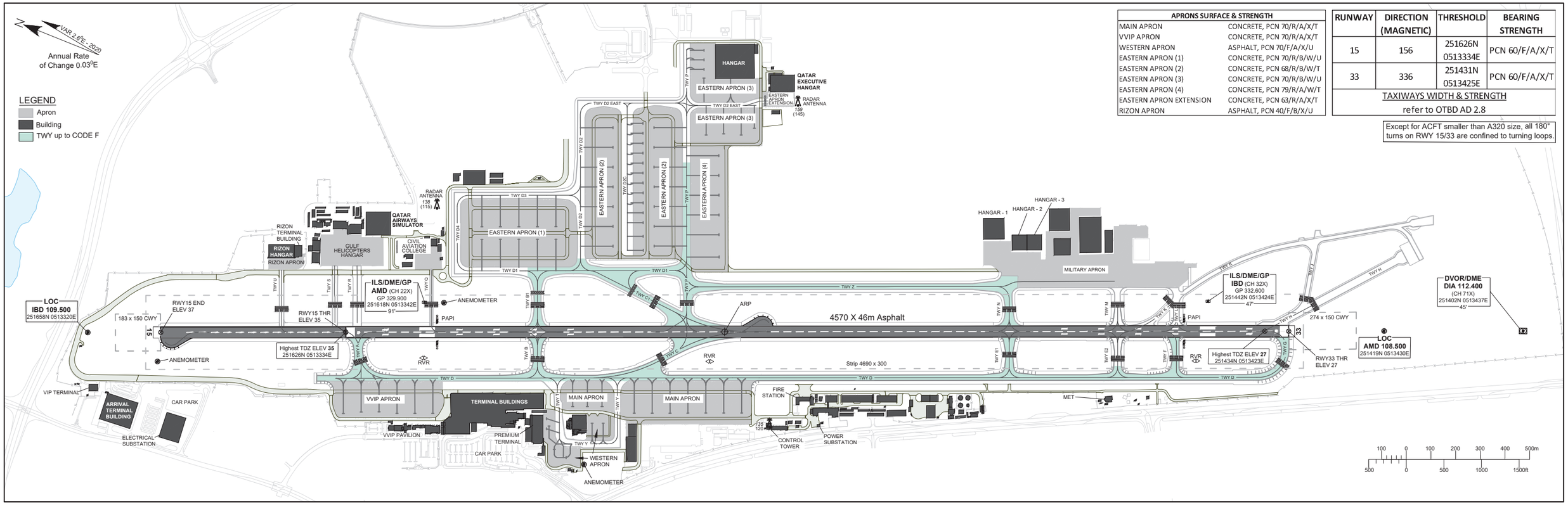

APRONS SURFACE & STRENGTH	
MAIN APRON	CONCRETE, PCN 70/R/A/X/T
VVIP APRON	CONCRETE, PCN 70/R/A/X/T
WESTERN APRON	ASPHALT, PCN 70/F/A/X/U
EASTERN APRON (1)	CONCRETE, PCN 70/R/B/W/U
EASTERN APRON (2)	CONCRETE, PCN 68/R/B/W/T
EASTERN APRON (3)	CONCRETE, PCN 70/R/B/W/U
EASTERN APRON (4)	CONCRETE, PCN 79/R/A/W/T
EASTERN APRON EXTENSION	CONCRETE, PCN 63/R/A/X/T
RIZON APRON	ASPHALT, PCN 40/F/B/X/U

RUNWAY	DIRECTION (MAGNETIC)	THRESHOLD	BEARING STRENGTH
15	156	251626N 0513334E	PCN 60/F/A/X/T
33	336	251431N 0513425E	PCN 60/F/A/X/T
TAXIWAYS WIDTH & STRENGTH refer to OTBD AD 2.8			

Except for ACFT smaller than A320 size, all 180° turns on RWY 15/33 are confined to turning loops.

MARKING AIDS RWY 15/33 AND EXIT TWY / TWY CENTERLINE AND EDGE LIGHTING

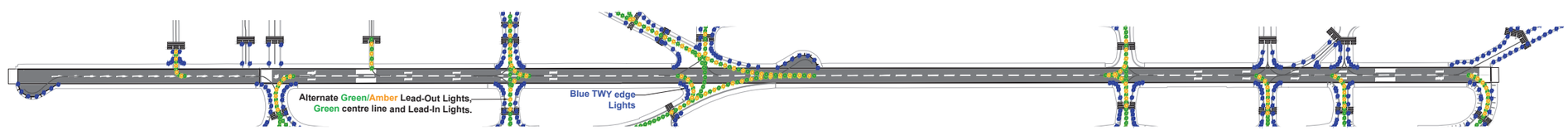

LIGHTING AIDS RWY 15 AND EXIT TWY

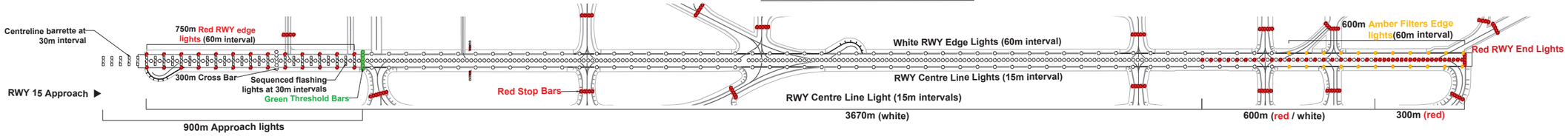

LIGHTING AIDS RWY 33 AND EXIT TWY

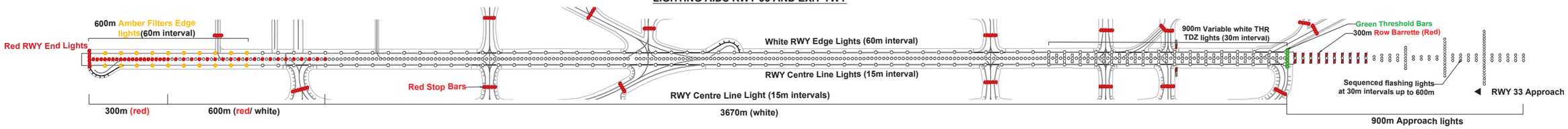

Changes : Code F Taxi routes depicted.