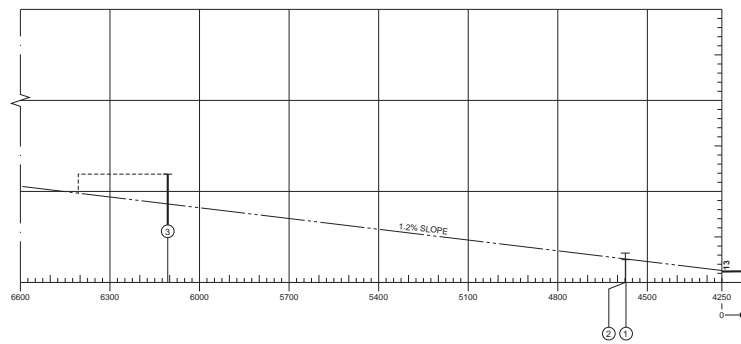
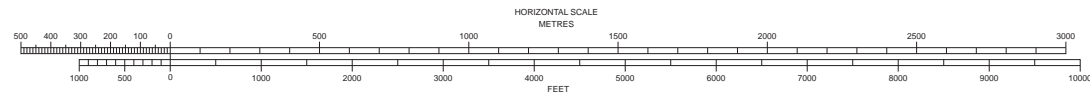
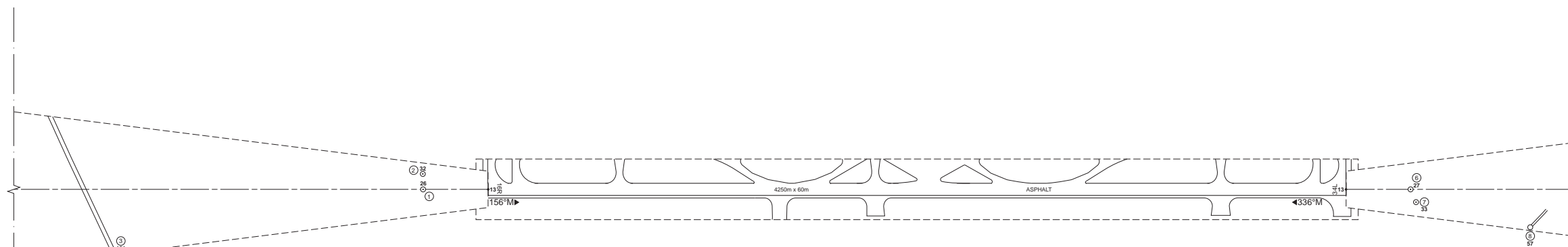
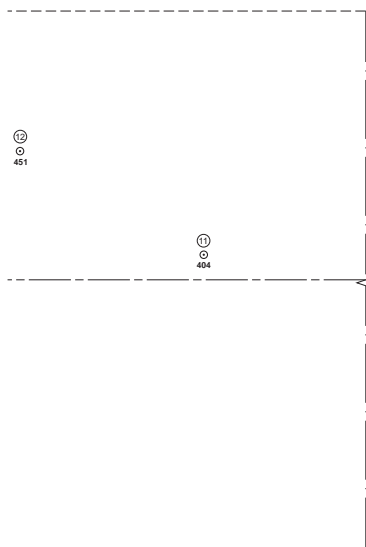
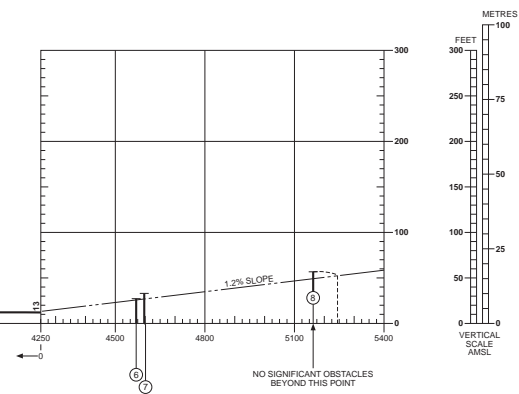


DOHA/Hamad Intl. (OTHH)  
16R/34L - QATAR

MAGNETIC VARIATION 2.3°E - 2014



RUNWAY 16R-34L		
DECLARED DISTANCES		
<b>RWY 16R</b>		<b>RWY 34L</b>
<b>4250</b>	TAKE-OFF RUN AVAILABLE	<b>4250</b>
<b>4250</b>	ACCELERATE-STOP DISTANCE AVAILABLE	<b>4250</b>
<b>4250</b>	TAKE-OFF DISTANCE AVAILABLE	<b>4250</b>
<b>4250</b>	LANDING DISTANCE AVAILABLE	<b>4250</b>



		LEGEND	
		PLAN	PROFILE
IDENTIFICATION NUMBER		⑤	
HEIGHT AMSL		27	
CRANE, POLE, TOWER, ANTENNA, ETC.		⊙	
BUILDING		◆	
MOBILE OBSTACLE		⊖	